

Supplementary Material: Distribution maps.

The following 4 plates display species record localities according to the material examined list in each description. They are provided as static reference for interactive maps from source files (KML) available at Data Dryad and from the authors. The source files can be read in an application such as Google Maps or Google Earth and allow the interactive display of the geographic coordinates and labels as provided on table SM2.



Plate SM3.1. Distribution maps for *Signiphora aleyrodis*, *Signiphora bennetti*, *Signiphora coquilletti* and *Signiphora fax*.

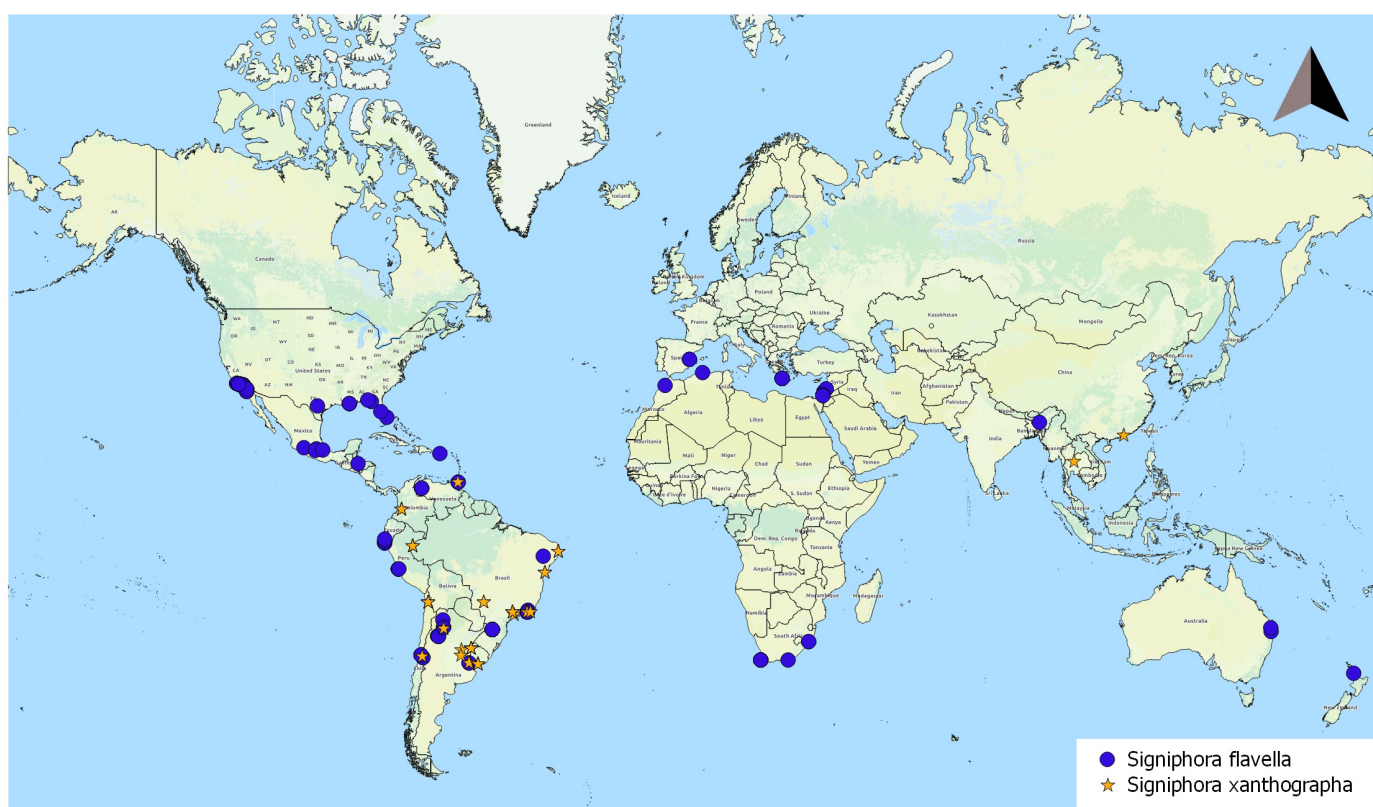


Plate SM3.2. Distribution maps for *Signiphora flavella*, *S. xanthographa*, *S. flavopalliatata*, *S. plaumanni*, *S. ensifera*, *S. lutea*, *S. brachyptera* and *S. renuncula*.



Plate SM3.3. Distribution maps for *Signiphora biloba*, *S. jobobae*, *S. maculata*, *S. borinquensis*, *S. ehleri*, *S. dozieri*, *S. longitibia*, *S. falcata* and *S. tridentata*.

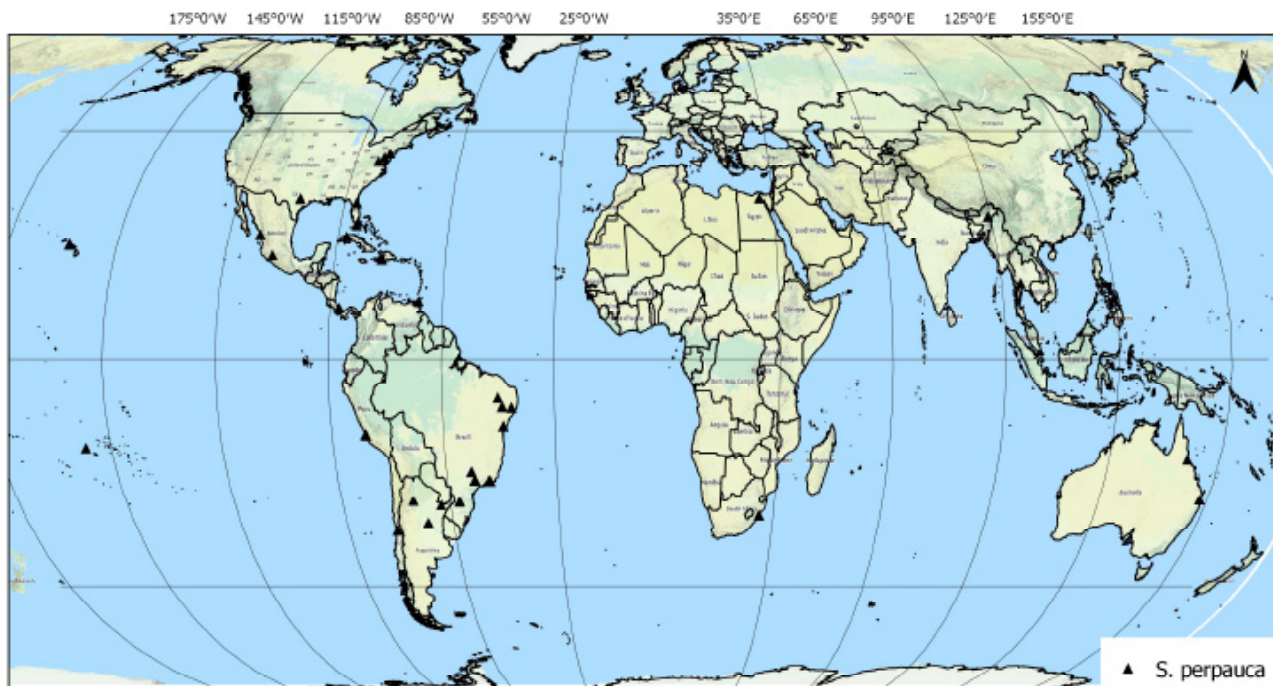
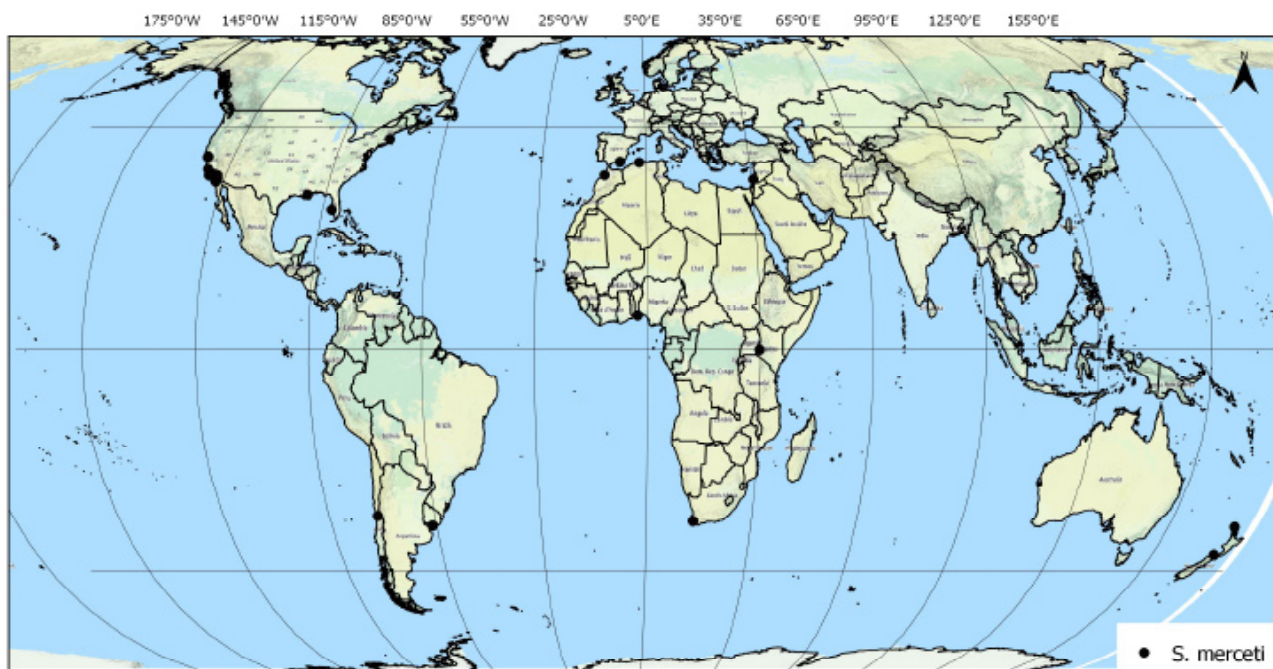


Plate SM3.4. Distribution maps for records of *Signiphora merceti* and *Signiphora perpauca*.